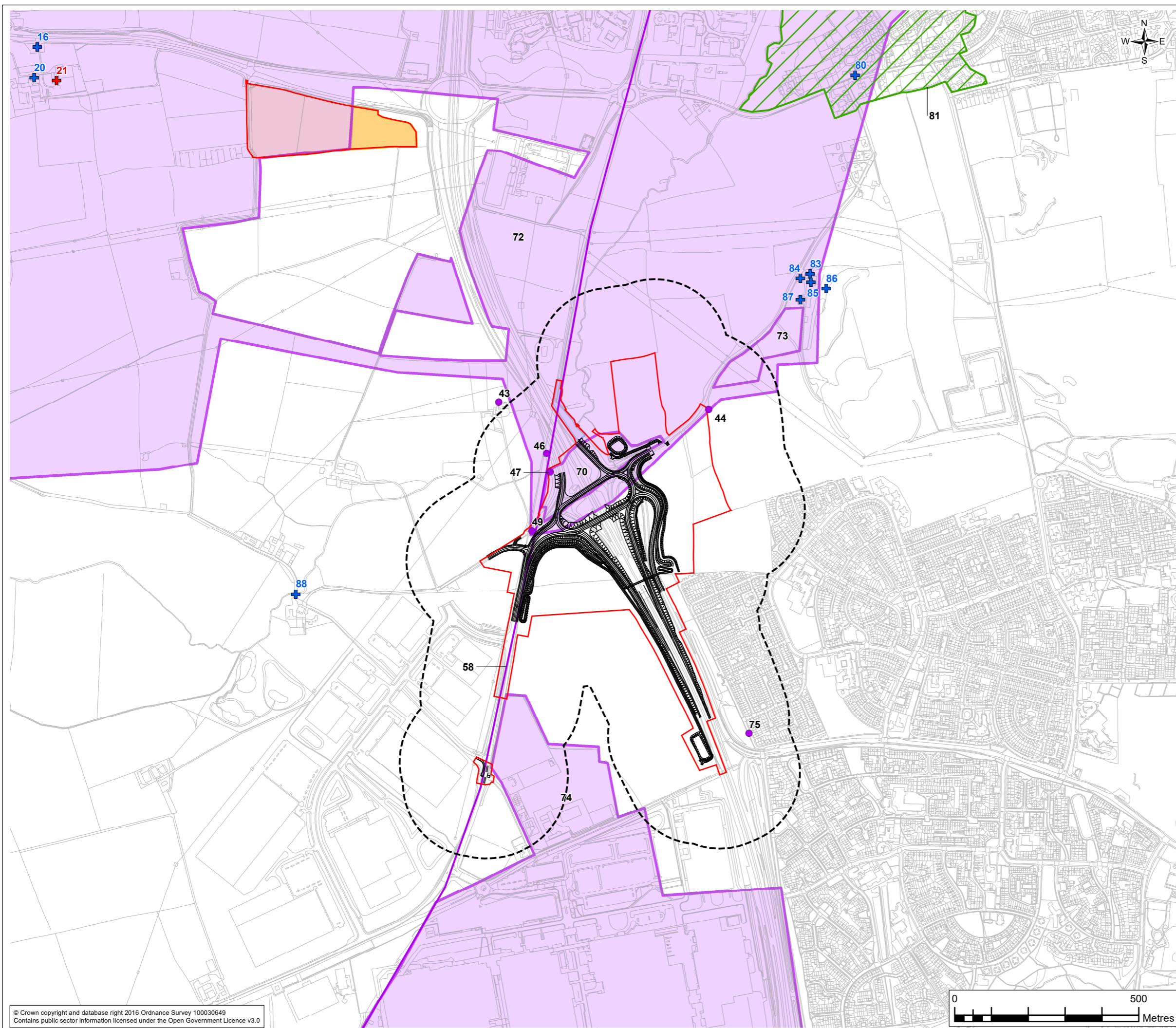


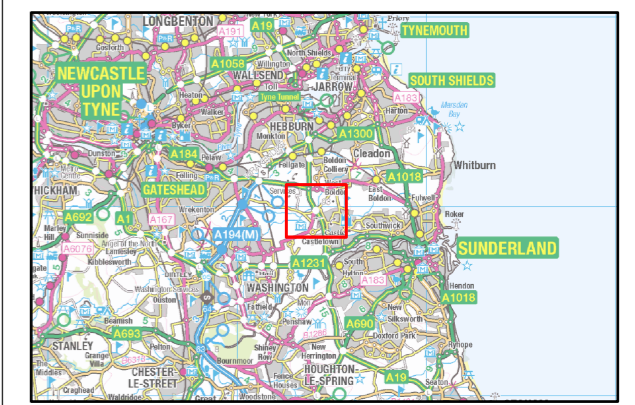
FIGURE 7.1



- Legend**
- 200m Study Area
 - Preliminary Design
 - DCO Boundary
 - Land over which rights of way permanently extinguished or reinstated (see Note 1)
 - Testo's main site compound – shared use option area
 - Grade II* Listed Building
 - Grade II Listed Building
 - Conservation Area
 - Non-designated Cultural Heritage Assets

Note:

1. See section 1.5 in document TR010024/APP/6.1 (Volume 6) and document TR010024/APP/7.5.
2. The Ordnance Survey background displayed in this drawing has been modified to show the neighbouring Testo's and IAMP One consented schemes. This reflects the most likely baseline scenario for the opening year of the Downhill Lane scheme.



0	JAN 19	Application Issue	LT	RM	MR	GW
Rev.	Date	Purpose of revision	Drawn	Check'd	Rev'd	Appr'd

JACOBS
 1 City Walk, Leeds, LS11 9DX, UK
 Tel: +44(0)113 242 6771 Fax: +44(0)113 389 1389
 www.jacobs.com

Client

Project **A19 DOWNHILL LANE JUNCTION IMPROVEMENT**

Drawing Title **ARCHAEOLOGICAL REMAINS AND HISTORIC BUILDINGS**

Drawing Status **DCO SUBMISSION**

Scale @ A3 **1:10,000** **DO NOT SCALE**

Jacobs No. **B0140301**

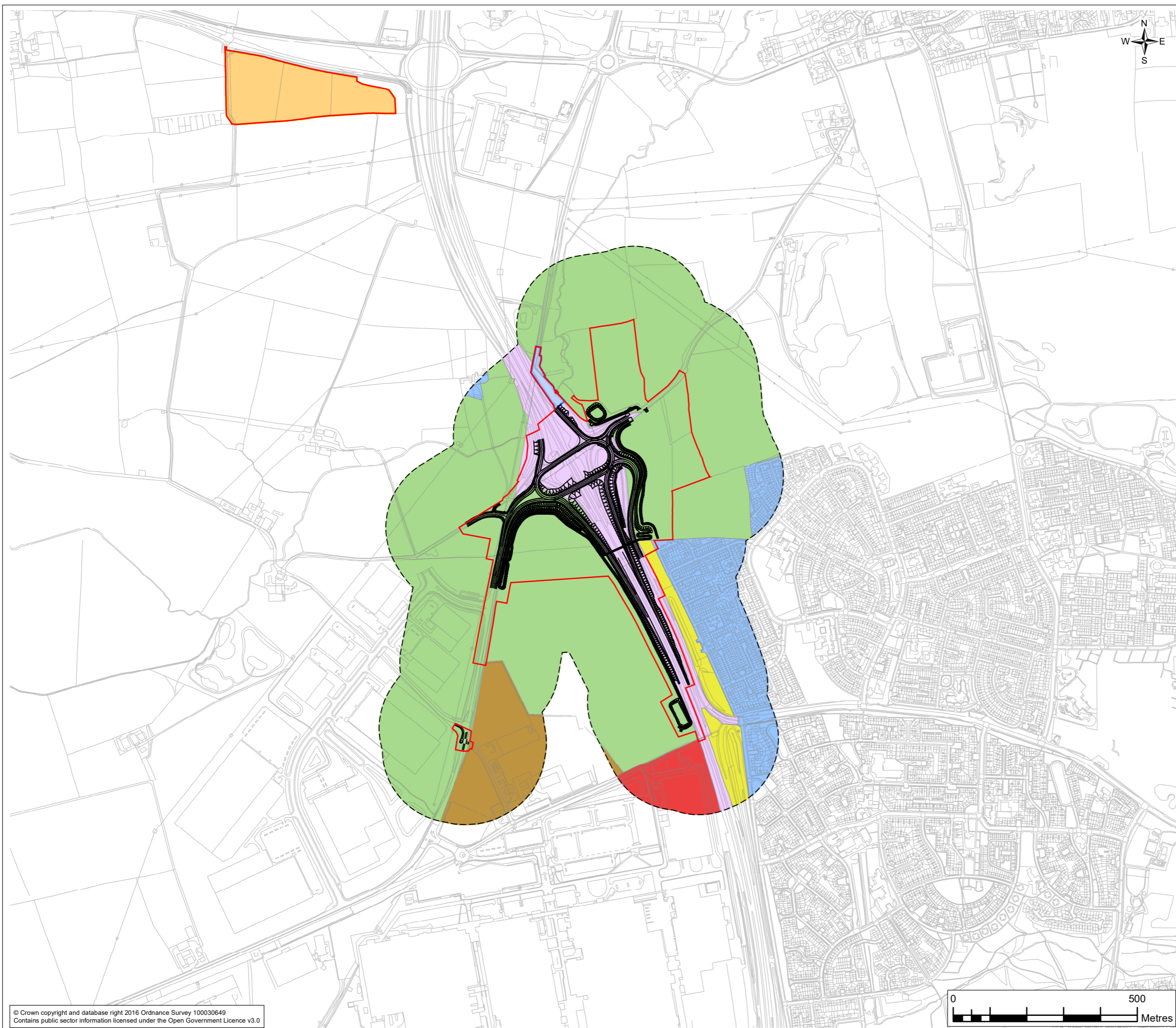
Client No.

Drawing No. **B0140301_DLJ_ES_0701**

This drawing is not to be used in whole in or part other than for the intended purpose and project as defined on this drawing. Refer to the contract for full terms and conditions.



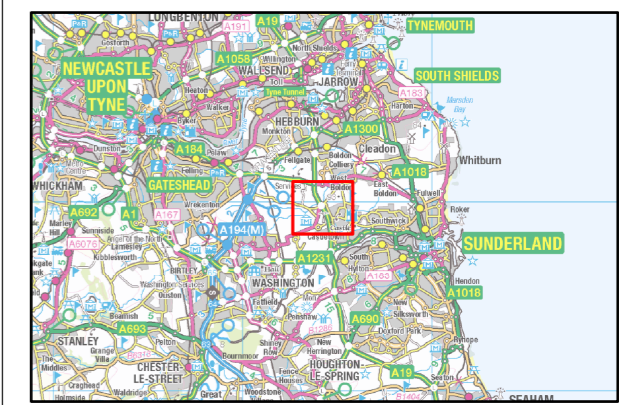
FIGURE 7.2



- Legend**
- 200m Study Area
 - Preliminary Design
 - DCO Boundary
 - Land over which rights of way permanently extinguished or reinstated (see Note 1)
 - Testo's main site compound – shared use option area
- Historic Landscape Types**
- HLT1 - 20th Century Enclosure
 - HLT3 - Settlement
 - HLT5 - Modern Communications
 - HLT9 - 20th Century Plantation
 - HLT11 - Recreation
 - HLT12 - Industrial

Note:

- See section 1.5 in document TR010024/APP/6.1 (Volume 6) and document TR010024/APP/7.5.
- The Ordnance Survey background displayed in this drawing has been modified to show the neighbouring Testo's and IAMP One consented schemes. This reflects the most likely baseline scenario for the opening year of the Downhill Lane scheme.



0	JAN 19	Application Issue	LT	RM	MR	GW
Rev.	Date	Purpose of revision	Drawn	Check'd	Rev'd	Appr'd

JACOBS
 1 City Walk, Leeds, LS11 9DX, UK
 Tel: +44(0)113 242 6771 Fax: +44(0)113 389 1389
 www.jacobs.com

Client

Project **A19 DOWNHILL LANE JUNCTION IMPROVEMENT**

Drawing Title **HISTORIC LANDSCAPE TYPES**

Drawing Status **DCO SUBMISSION**

Scale @ A3 **1:10,000** **DO NOT SCALE**

Jacobs No. **B0140301**

Client No.

Drawing No. **B0140301_DLJ_ES_0702**

This drawing is not to be used in whole in or part other than for the intended purpose and project as defined on this drawing. Refer to the contract for full terms and conditions.

